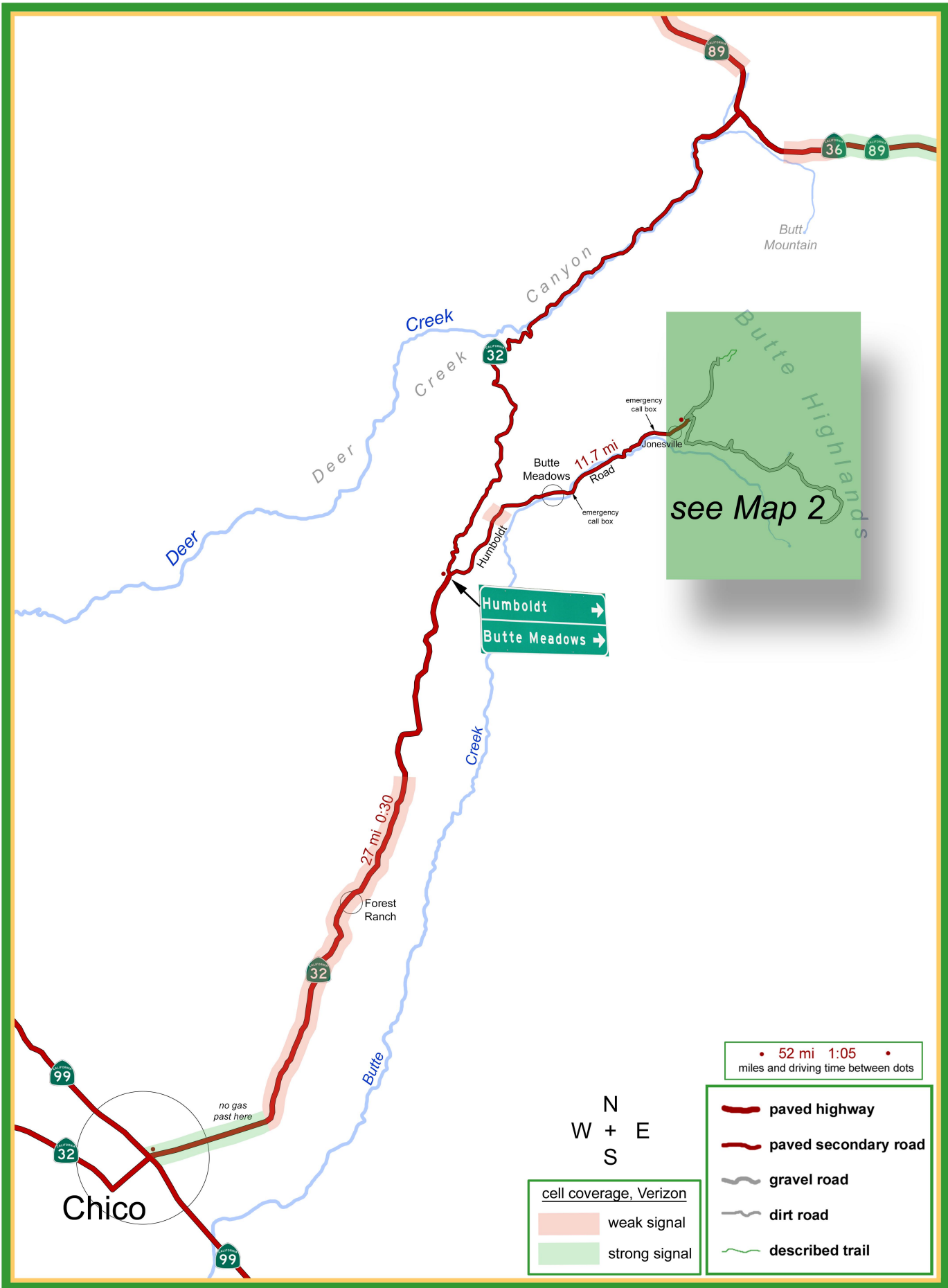
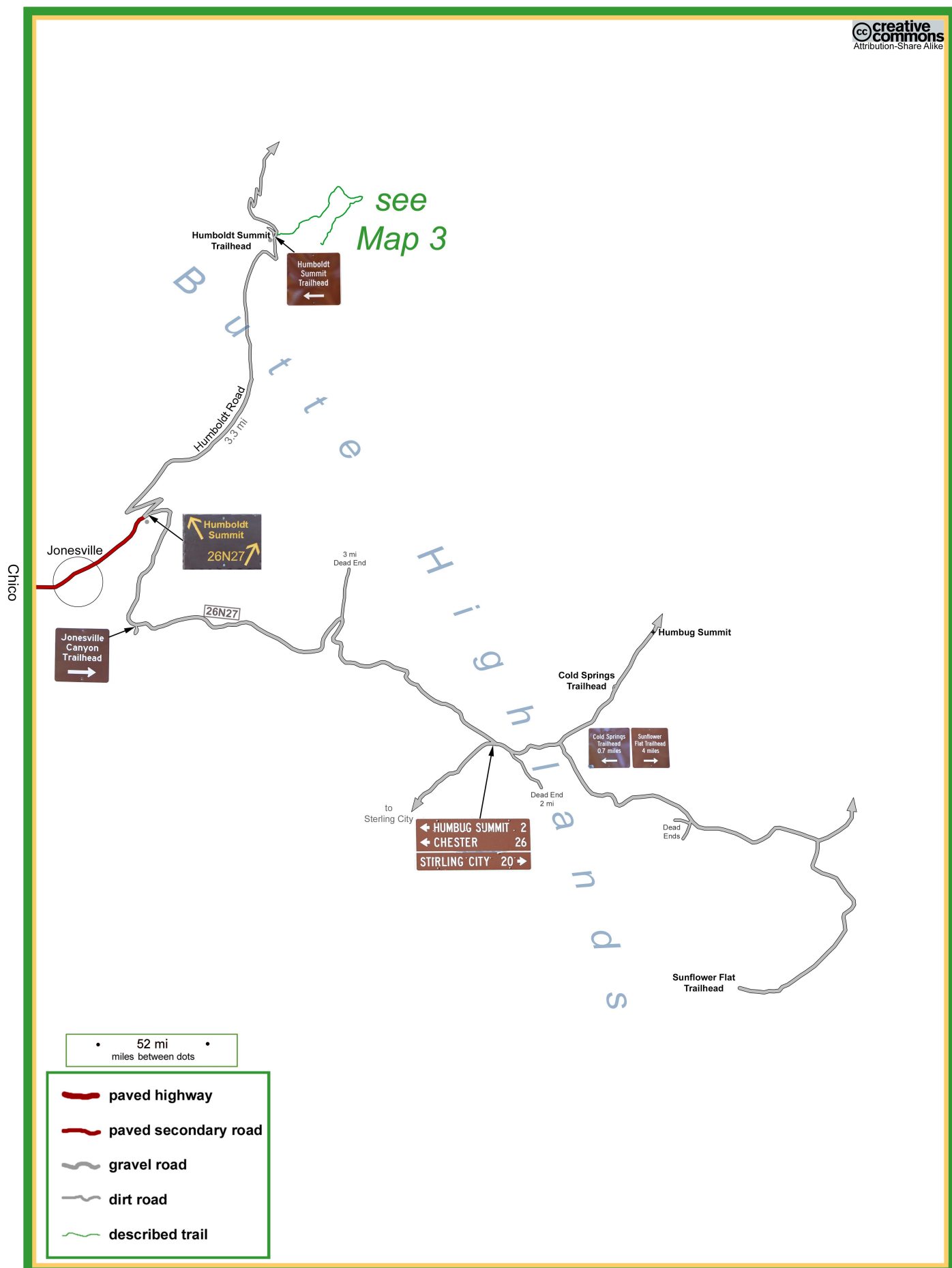


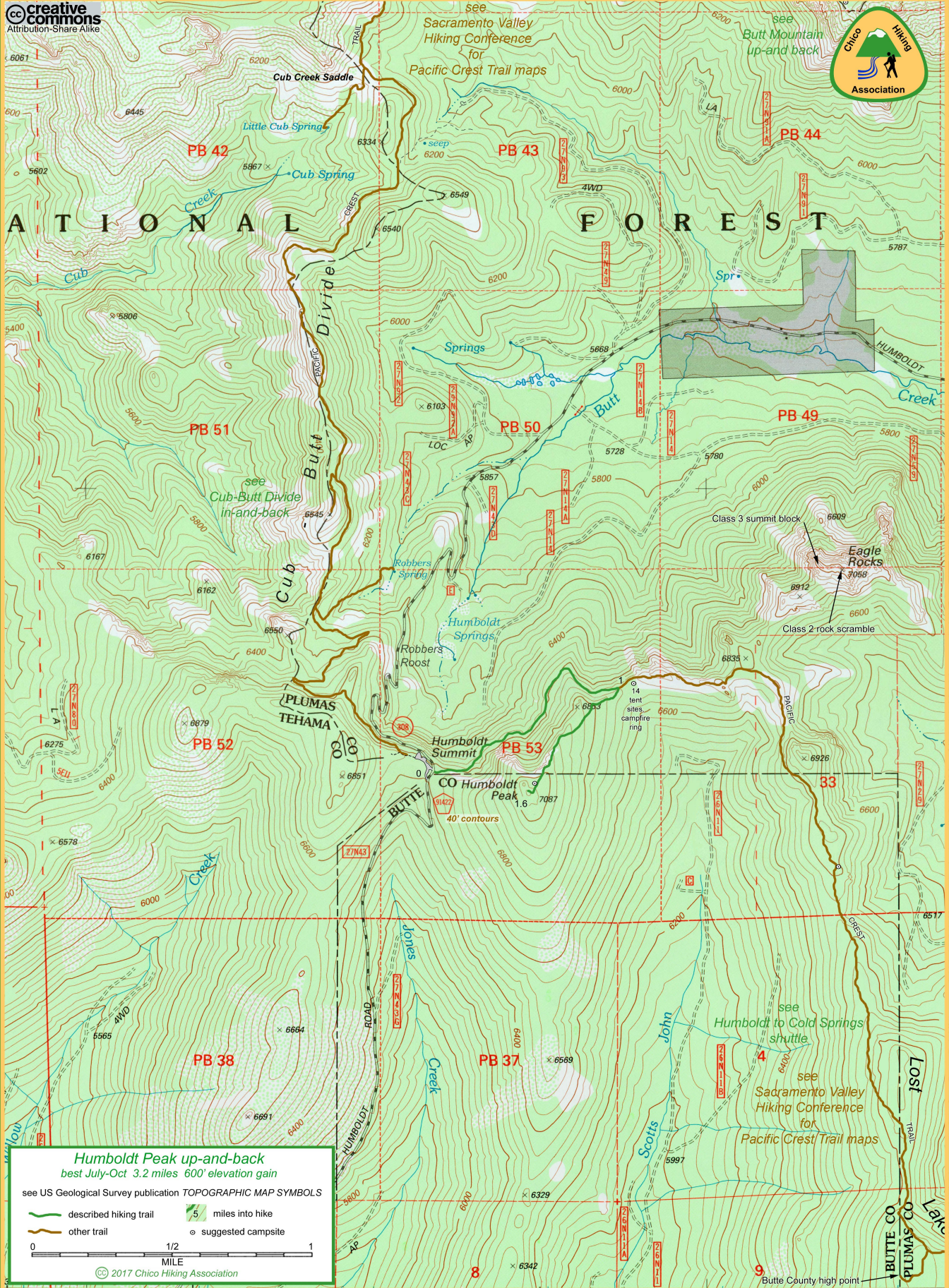
Drive: 1:00 Hike: SHORT Season: July-Oct (snow Nov-June)



Humboldt Peak up-and-back ▪ Map 1 of 3



Humboldt Peak up-and-back ▪ Map 2 of 3



see Sacramento Valley Hiking Conference for Pacific Crest Trail maps

see Butt Mountain up-and-back

PB 42

PB 43

PB 44

NATIONAL FOREST

PB 51

PB 50

PB 49

PB 52

PB 53

33

PB 38

PB 37

4

Humboldt Peak up-and-back
 best July-Oct 3.2 miles 600' elevation gain

see US Geological Survey publication TOPOGRAPHIC MAP SYMBOLS

- described hiking trail
- 5 miles into hike
- other trail
- suggested campsite

0 1/2 1 MILE

© 2017 Chico Hiking Association

Butte County high point

LOST LAKE TRAIL
 BUTTE CO PLUMAS CO